
















# City of Lawton Bicycle Routes

## Points of Interest

-  Schools
-  Comanche County Memorial Hospital
-  LATS Transfer Center
-  Government Buildings
-  Lawton Family YMCA
-  Lawton Public Library
-  Museum of the Great Plains
-  Shopping Centers
-  Parks

## Bike Paths

-  45th Street Connector, Dedicated Bike Lane
-  Cameron Connector, Dedicated Bike Lane
-  Cameron Connector, Shared Roadway
-  Elmer Thomas Connector, Off Street Trail
-  Elmer Thomas Connector, Shared Roadway
-  Elmer Thomas Park Loop, Off Street Trail
-  Ft. Sill Extension, Off Street Trail
-  6th Street Extension, Shared Roadway
-  Rock Island Connector, Off Street Trail
-  38th Street Extension, Off Street Trail

Restricted Access--Fort Sill Military Installation

US 62

Pioneer Park Elementary

Pat Henry Elementary

CACHE RD

LAIRD BLVD

CACHE RD

Whittier Elementary

Central Middle School

Lawton High School

FERRIS AVE

FT SILL BLVD

Elmer Thomas Park

Washington Elementary

GORE BLVD

2ND ST

Lawton Town Center

Municipal Court

City Hall

Post Office

Central Mall

10TH ST

11TH ST

Lincoln Elementary

Ahschlag Park

E AVE

D AVE

6TH ST

27TH ST

31ST ST

GORE BLVD

Adams Elementary

Tomlinson Middle School

Sheridan Mall

San's Club, Walmart, Erwin Acres

BELL AVE

21ST ST

FERRIS AVE

Greer Park

Cameron University

38TH ST

Lawton

Fort Sill

BIKES!

Lawton

Fort Sill

BIKES!

Lawton

Fort Sill

BIKES!

Lawton

Fort Sill

BIKES!

Lawton

Fort Sill

BIKES!

Lawton

Fort Sill

BIKES!



Lawton  
Fort Sill  
BIKES!

Map Created by City of Lawton,  
Planning Division August 2018  
For Representation Purposes Only

