
















# City of Lawton Bicycle Routes

## Points of Interest

-  Schools
-  Comanche County Memorial Hospital
-  LATS Transfer Center
-  Government Buildings
-  Lawton Family YMCA
-  Lawton Public Library
-  Museum of the Great Plains
-  Shopping Centers
-  Parks

## Bike Paths

-  45th Street Connector, Dedicated Bike Lane
-  Cameron Connector, Dedicated Bike Lane
-  Cameron Connector, Shared Roadway
-  Elmer Thomas Connector, Off Street Trail
-  Elmer Thomas Connector, Shared Roadway
-  Elmer Thomas Park Loop, Off Street Trail
-  Ft. Sill Extension, Off Street Trail
-  6th Street Extension, Shared Roadway
-  Rock Island Connector, Off Street Trail
-  38th Street Extension, Off Street Trail

Restricted Access--Fort Sill Military Installation

US 62

Pioneer Park Elementary

Pat Henry Elementary

CACHE RD

Whittier Elementary

Central Middle School

Lawton High School

FERRIS AVE

FT SILL BLVD

Washington Elementary

GORE BLVD

2ND ST

Lawton Town Center

Municipal Court

City Hall

Post Office

Central Mall

11TH ST

Lincoln Elementary

E AVE

D AVE

10TH ST

6TH ST

27TH ST

31ST ST

GORE BLVD

21ST ST

FERRIS AVE

BELL AVE

Tomlinson Middle School

San's Club, Walnut, Erwin Acres

Greer Park

Cameron University

Ahlschlager Park

Carriage Hills Elementary

Sullivan Village Elementary

Eastside Park

MacArthur Middle

MacArthur High

45TH ST

LEE BLVD

FLOWER MOUND RD

I-44



Lawton  
Fort Sill  
BIKES!

Map Created by City of Lawton,  
Planning Division August 2018  
For Representation Purposes Only

